DENOTES SET N/D REFERENCE POINT LB4919

DENOTES SET 5/8" IRON ROD AND CAP "WITNESS CORNER" LB4919

DENOTES SET N/D "ESTERO BLVD R/W BWLK LB4919"

DENOTES SURVEY BASELINE OF ESTERO BOULEVARD

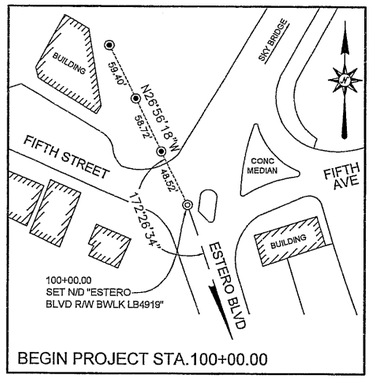

BEGIN PROJECT STA.100+00.00

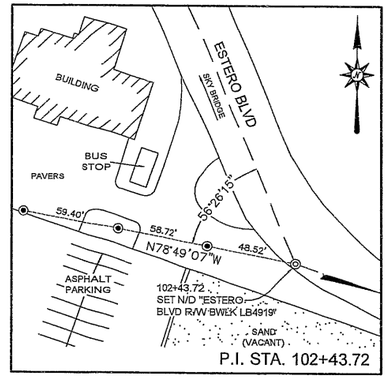

P.I. STA. 102+43.72

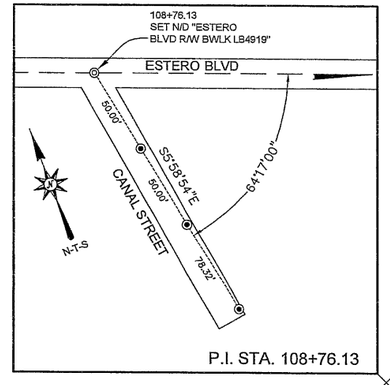

P.I. STA. 108+76.13

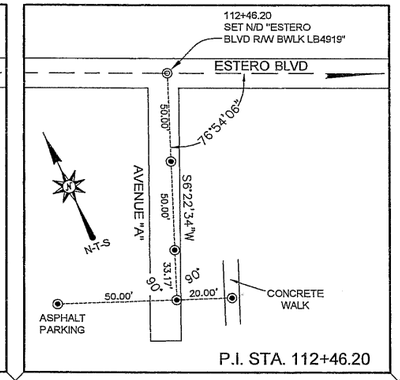

P.I. STA. 112+46.20

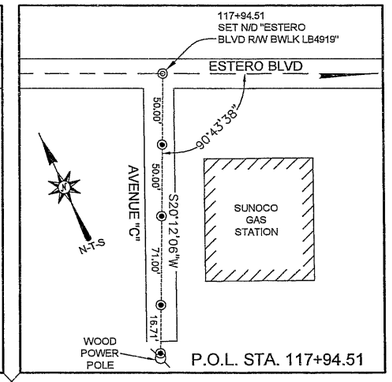

P.O.L. STA. 117+94.51

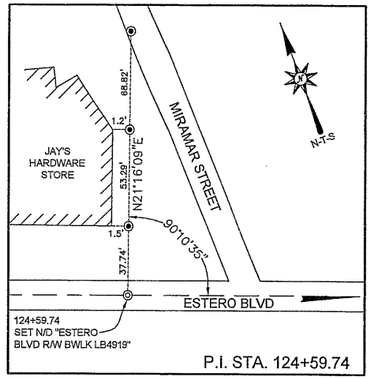

P.I. STA. 124+59.74

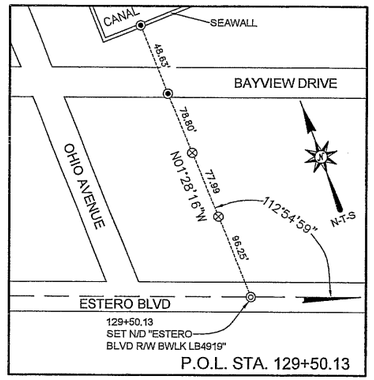

P.O.L. STA. 129+50.13

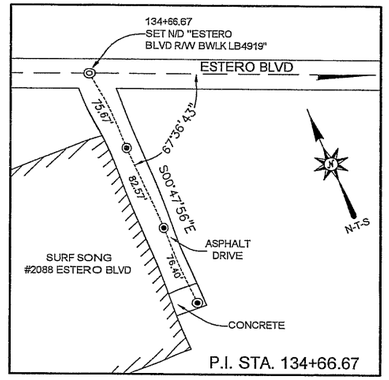

P.I. STA. 134+66.67

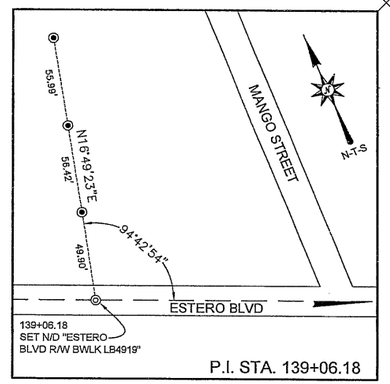

P.I. STA. 139+06.18

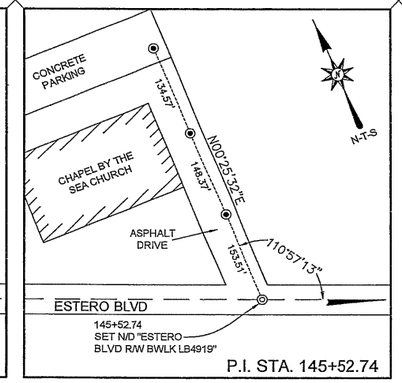

P.I. STA. 145+52.74

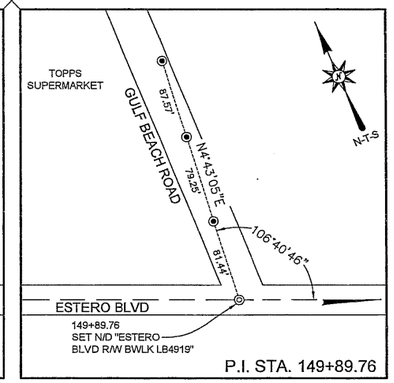

P.I. STA. 149+89.76

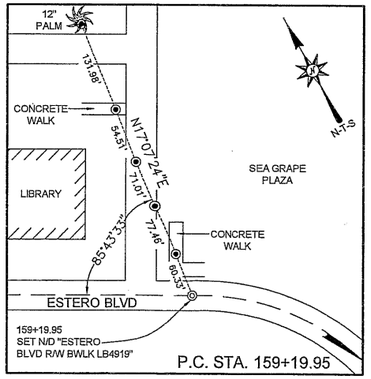

P.C. STA. 159+19.95

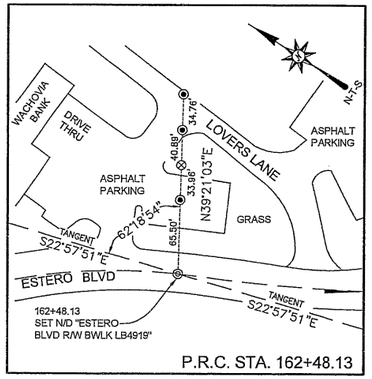

P.R.C. STA. 162+48.13

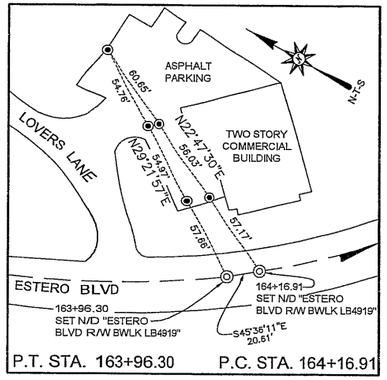

P.T. STA. 163+96.30 P.C. STA. 164+16.91

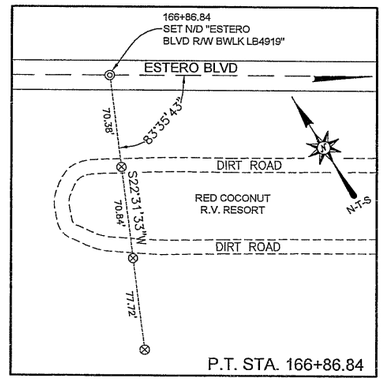

P.T. STA. 166+86.84

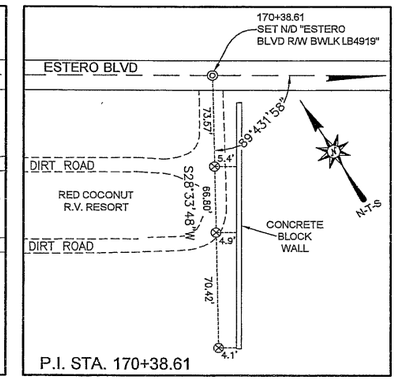

P.I. STA. 170+38.61

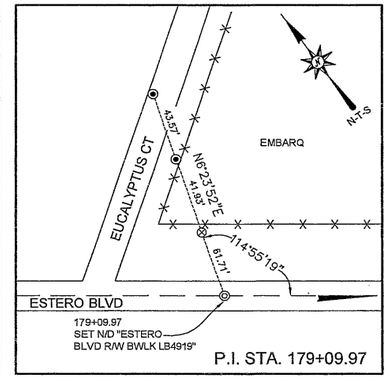

P.I. STA. 179+09.97

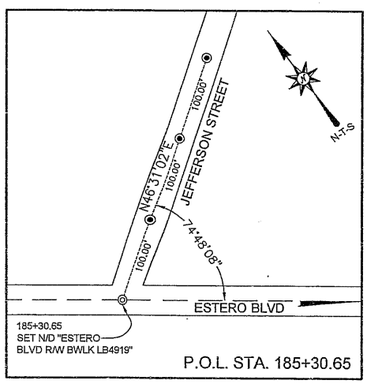

P.O.L. STA. 185+30.65

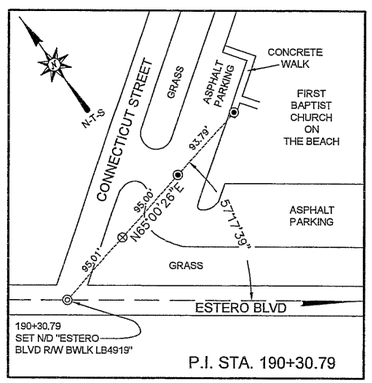

P.I. STA. 190+30.79

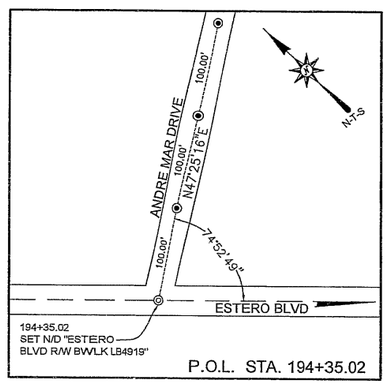

P.O.L. STA. 194+35.02

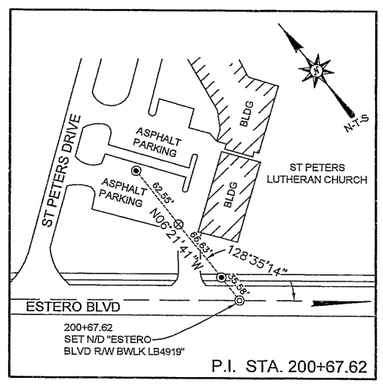

P.I. STA. 200+67.62

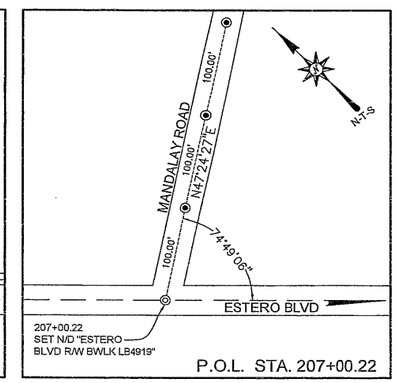

P.O.L. STA. 207+00.22

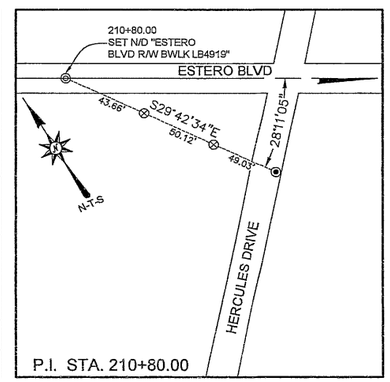

P.I. STA. 210+80.00

REV.#	REVISION DESCRIPTION	DATE

LEE COUNTY
SOUTHWEST FLORIDA

ESTERO BOULEVARD
COUNTY ROAD 865

The Town Of Fort Myers Beach

PROJECT No.	39119
DATE	4-16-2010
DRAWN BY	C.ALPENS/PIERCE
CHECKED BY	S.WHITAKER
SCALE	NTS

Bean, Whitaker, Lutz & Kareh, Inc. (LB 4919)
CONSULTING ENGINEERS - SURVEYORS AND MAPPERS - PLANNERS
13041 MCGREGOR BOULEVARD, FORT MYERS, FLORIDA 33919-6910
(239) 481-1331

REFERENCE SHEET STATION 100+00 TO 211+00

SHEET 38

Z:\ALL SURVEYING AND ENGINEERING FILES\PROJECTS\39000-39999\39119 ESTERO BLVD\SURVEYING\FINAL FRW\39119_RW_COVER.dwg\SHEET 38

DENOTES SET N/D REFERENCE POINT LB4919

DENOTES SET 5/8" IRON ROD AND CAP "WITNESS CORNER" LB4919

DENOTES SET N/D "ESTERO BLVD R/W BWLK LB4919"

DENOTES SURVEY BASELINE OF ESTERO BOULEVARD

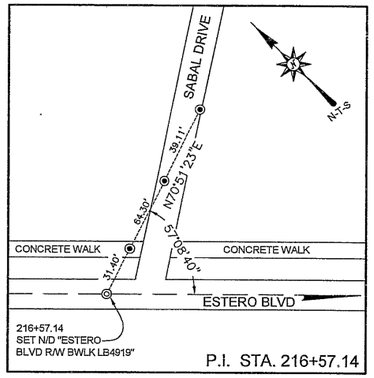

P.I. STA. 216+57.14

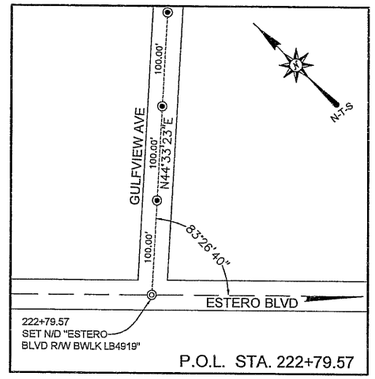

P.O.L. STA. 222+79.57

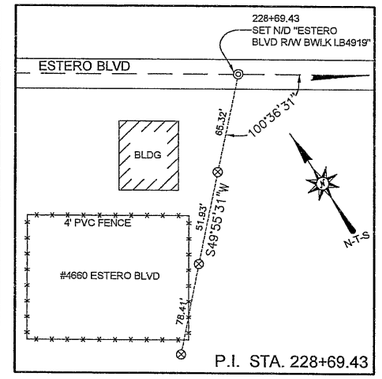

P.I. STA. 228+69.43

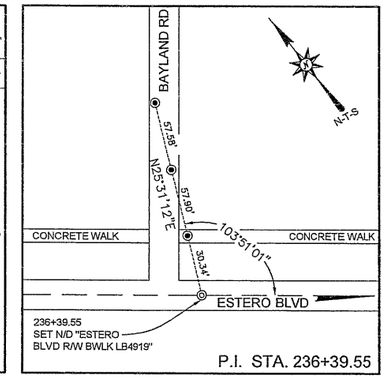

P.I. STA. 236+39.55

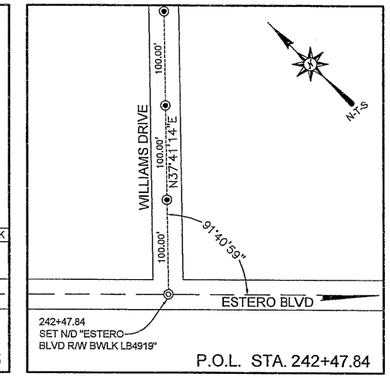

P.O.L. STA. 242+47.84

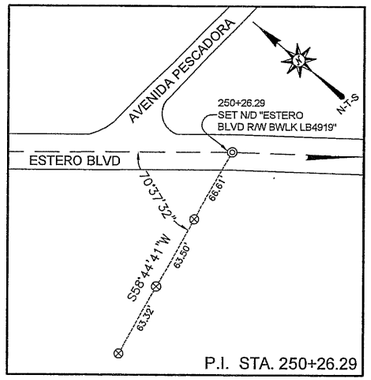

P.I. STA. 250+26.29

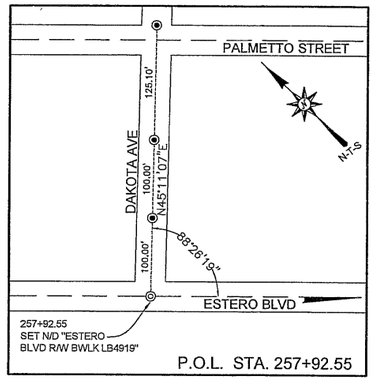

P.O.L. STA. 257+92.55

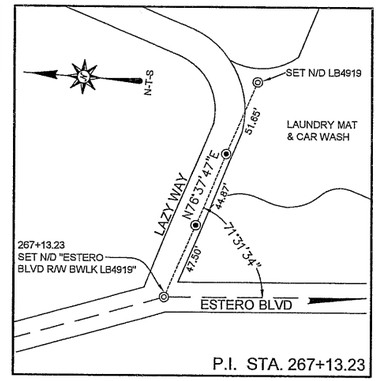

P.I. STA. 267+13.23

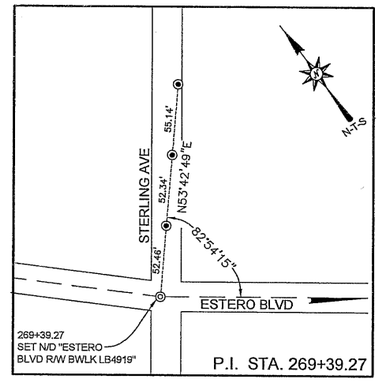

P.I. STA. 269+39.27

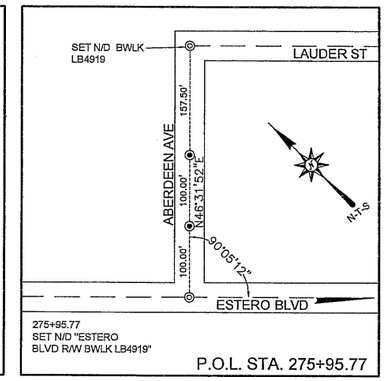

P.O.L. STA. 275+95.77

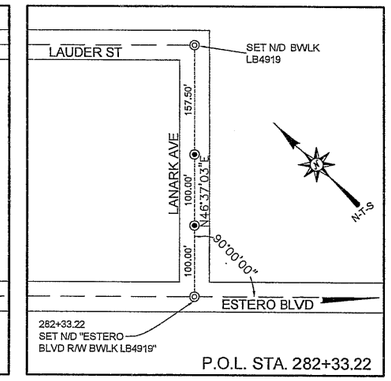

P.O.L. STA. 282+33.22

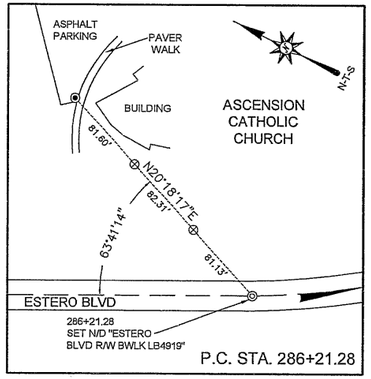

P.C. STA. 286+21.28

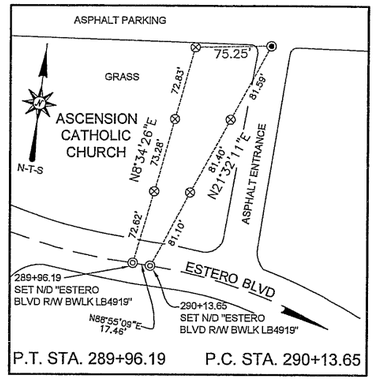

P.T. STA. 289+96.19 P.C. STA. 290+13.65

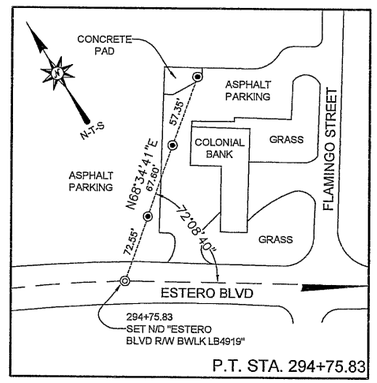

P.T. STA. 294+75.83

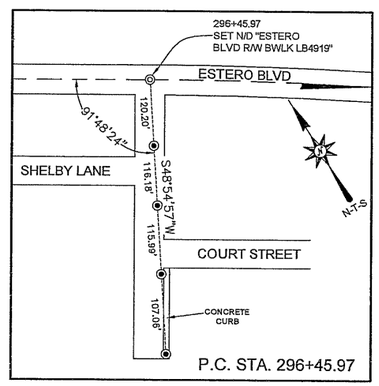

P.C. STA. 296+45.97

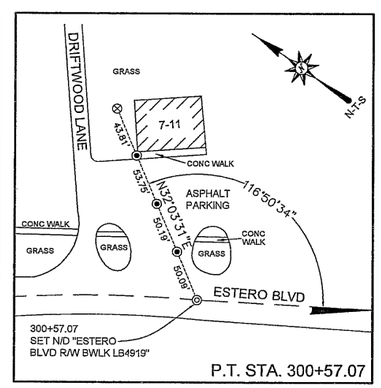

P.T. STA. 300+57.07

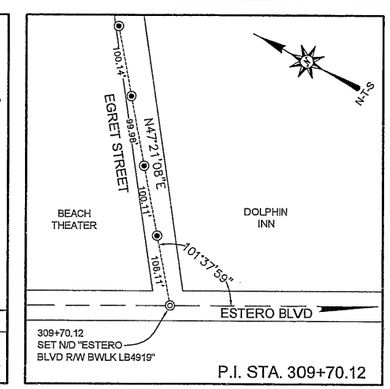

P.I. STA. 309+70.12

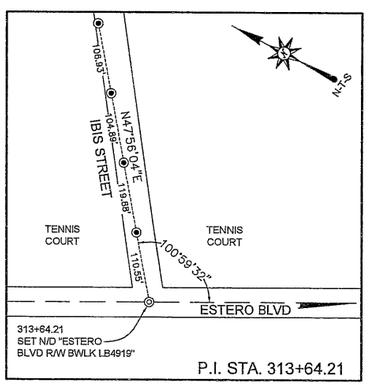

P.I. STA. 313+64.21

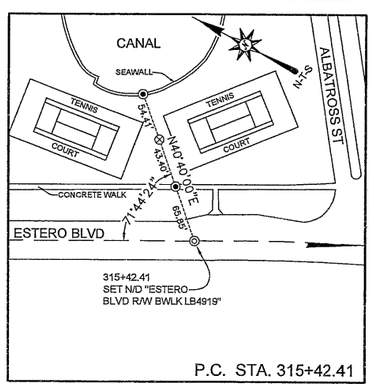

P.C. STA. 315+42.41

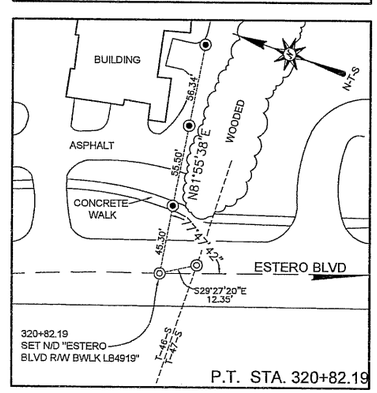

P.T. STA. 320+82.19

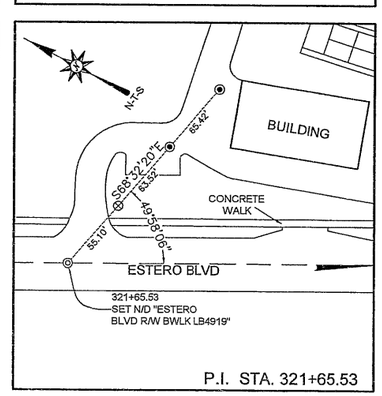

P.I. STA. 321+65.53

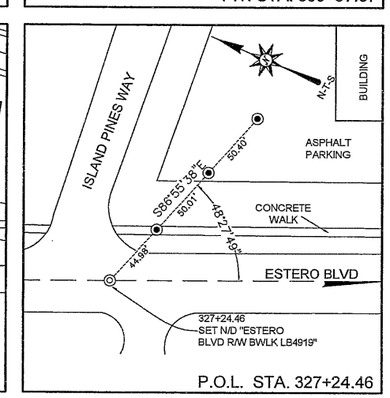

P.O.L. STA. 327+24.46

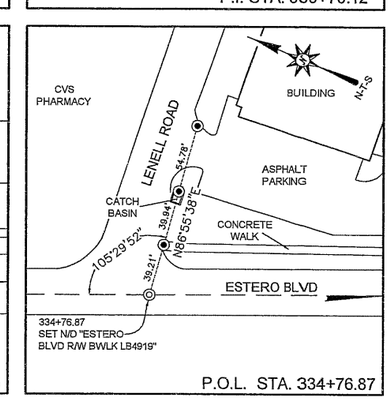

P.O.L. STA. 334+76.87

REV.#	REVISION DESCRIPTION	DATE

LEE COUNTY SOUTHWEST FLORIDA

ESTERO BOULEVARD
COUNTY ROAD 865

The Town Of Fort Myers Beach

PROJECT No.	39119
DATE	4-16-2010
DRAWN BY	C.ALPENS/S.PIERCE
CHECKED BY	S.WHITAKER
SCALE	NTS

Bean, Whitaker, Lutz & Kareh, Inc. (LB 4919)
CONSULTING ENGINEERS - SURVEYORS AND MAPPERS - PLANNERS
13041 MCGREGOR BOULEVARD, FORT MYERS, FLORIDA 33919-5910
(239) 481-1331

REFERENCE SHEET STATION 216+50 TO 335+00

SHEET 39

Z:\ALL SURVEYING AND ENGINEERING FILES\PROJECTS\39000-39999\39119 ESTERO BLVD\SURVEY\INDFINAL RW\39119_RW_COVER.dwg\SHEET 39

DENOTES SET N/D REFERENCE POINT LB4919

DENOTES SET 5/8" IRON ROD AND CAP "WITNESS CORNER" LB4919

DENOTES SET N/D "ESTERO BLVD R/W BWLK LB4919"

DENOTES SURVEY BASELINE OF ESTERO BOULEVARD

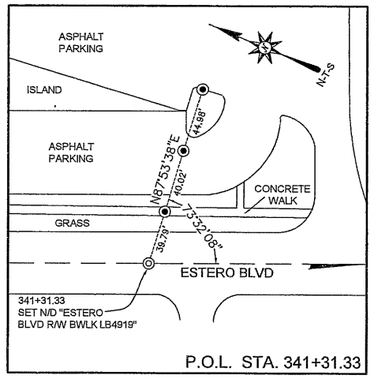

P.O.L. STA. 341+31.33

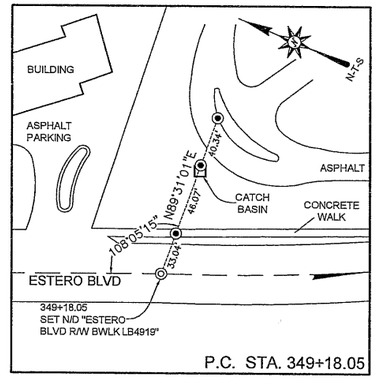

P.C. STA. 349+18.05

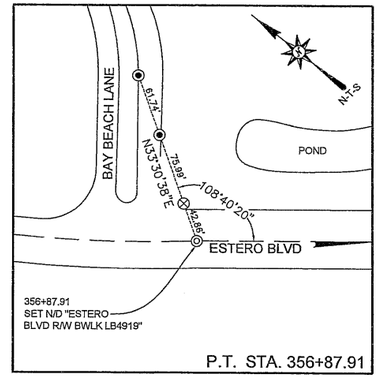

P.T. STA. 356+87.91

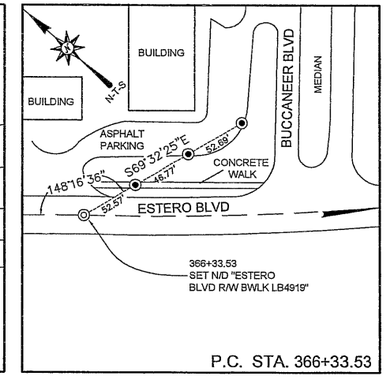

P.C. STA. 366+33.53

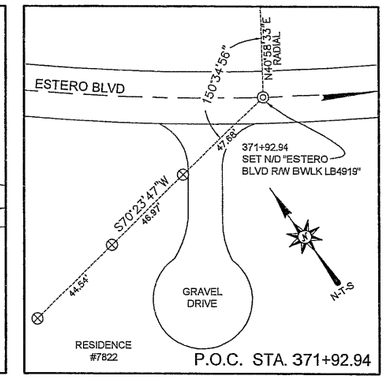

P.O.C. STA. 371+92.94

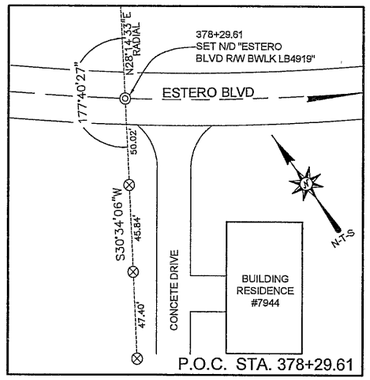

P.O.C. STA. 378+29.61

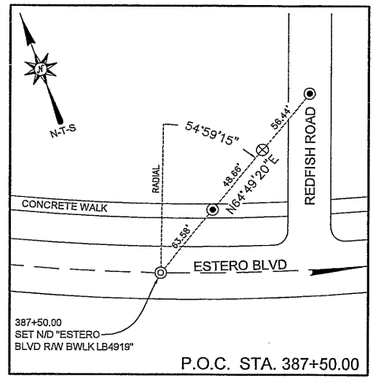

P.O.C. STA. 387+50.00

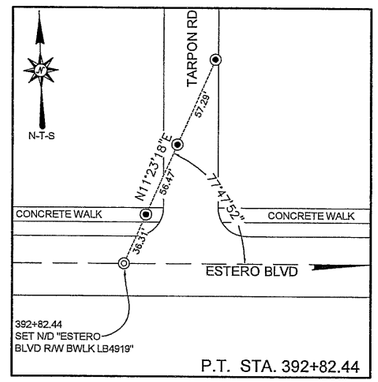

P.T. STA. 392+82.44

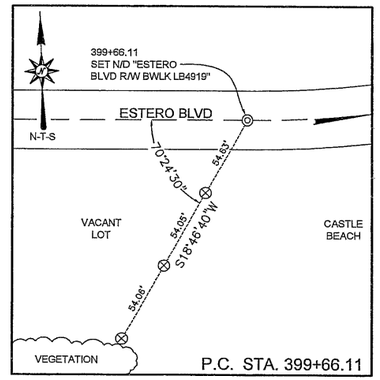

P.C. STA. 399+66.11

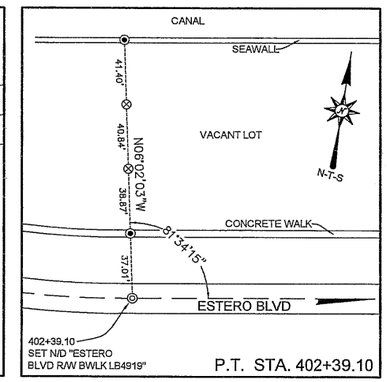

P.T. STA. 402+39.10

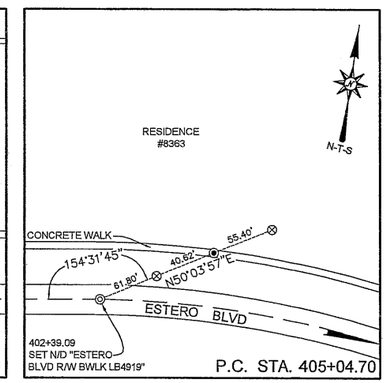

P.C. STA. 405+04.70

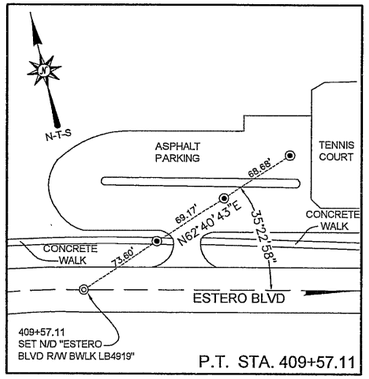

P.T. STA. 409+57.11

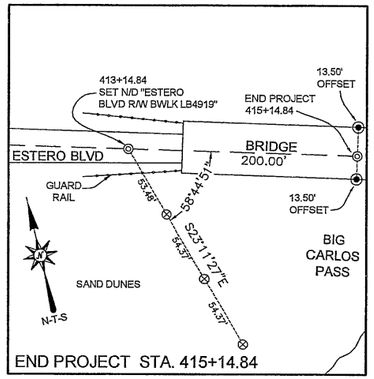

END PROJECT STA. 415+14.84

REV. #	REVISION DESCRIPTION	DATE

LEE COUNTY SOUTHWEST FLORIDA

ESTERO BOULEVARD
COUNTY ROAD 865

The Town Of Fort Myers Beach

PROJECT No.	39119
DATE	4-16-2010
DRAWN BY	C.ALPEN/S.PIERCE
CHECKED BY	S.WHITAKER
SCALE	NTS

Bean, Whitaker, Lutz & Kareh, Inc. (LB 4919)
CONSULTING ENGINEERS - SURVEYORS AND MAPPERS - PLANNERS
13041 MCGREGOR BOULEVARD, FORT MYERS, FLORIDA 33919-5910
(239) 481-1331

REFERENCE SHEET STATION 341+00 TO 414+00

SHEET 40

Z:\ALL SURVEYING AND ENGINEERING FILES\PROJECT\39000-39999\39119 ESTERO BLVD\DRIVER\DGN\FINAL R/W\39119_R/W_COVER.dgn\SHEET 40