AREA DETAIL NO.1

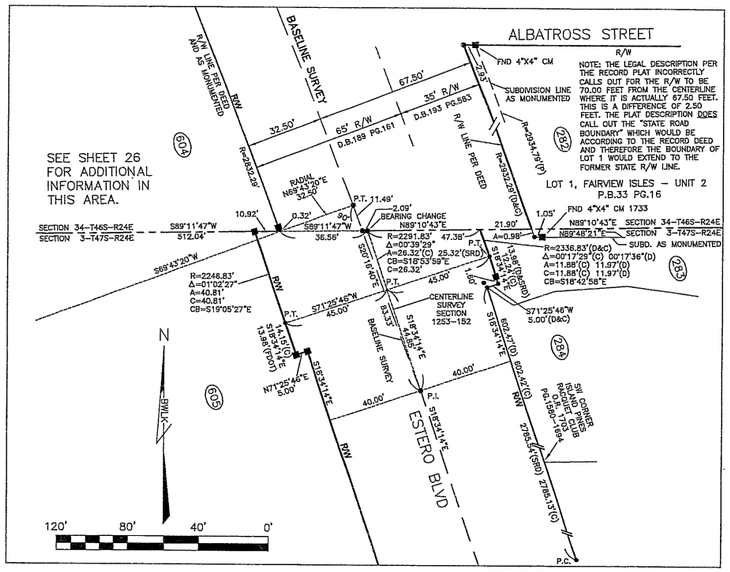

AREA DETAIL NO.2

AREA DETAIL NO.3

"CEJ" REFERS TO A SURVEY BY LESTER BULSON OF CARL E. JOHNSON, INC. DATED DECEMBER 1967.

OLD R/W OR COUNTY R/W REFERS TO 70' RIGHT OF WAY DEEDED TO LEE COUNTY IN CCMB 11 PG.97 (1949).

NEW R/W OR SRD R/W REFERS TO 80' TO 85' RIGHT OF WAY DEEDED TO STATE OF FLORIDA (1957).

THIS DETAIL IS NOT DRAWN TO SCALE FOR CLARITY PURPOSES.

"NOTE A": THIS POINT ON THE NEW CENTERLINE WAS ESTABLISHED FROM THE R/W TAKING DEED CALL DISTANCE OF 599.60' FROM THE NORTHWEST CORNER OF LOT 32, LAGUNA SHORES (P.B.9 PG.84).

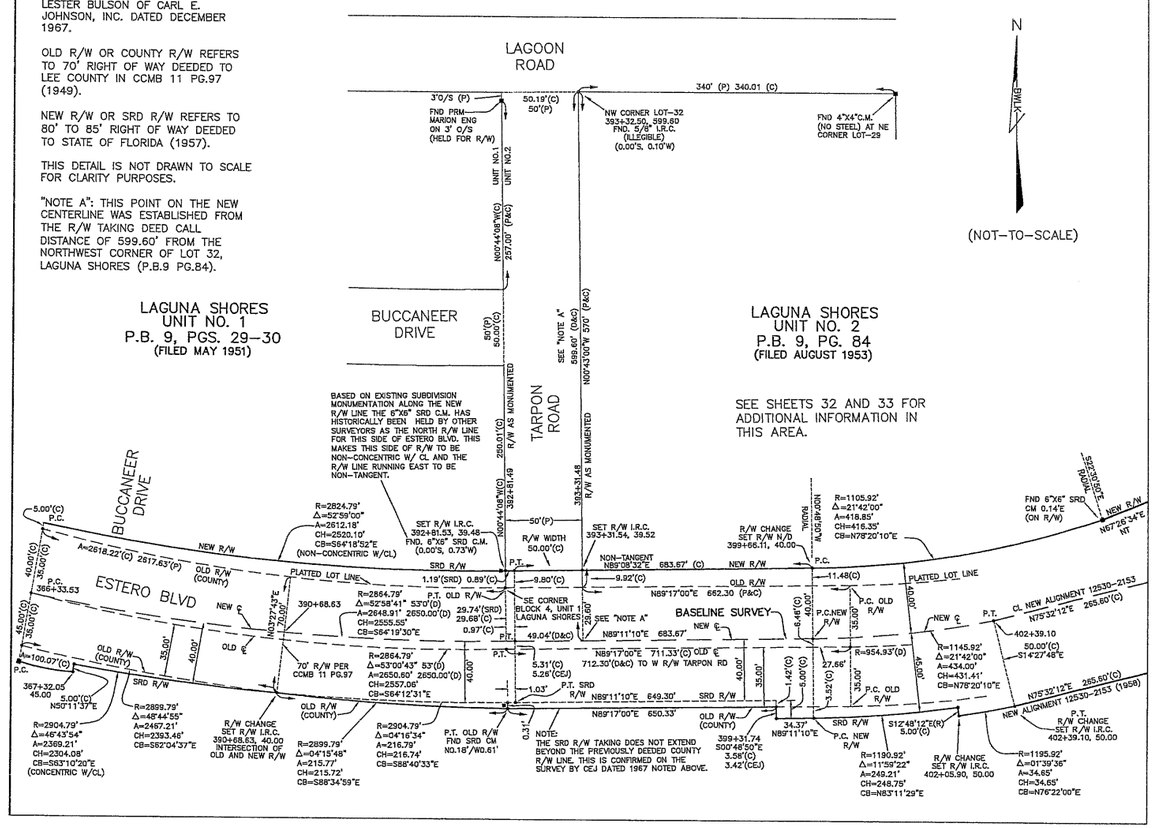

AREA DETAIL NO.4

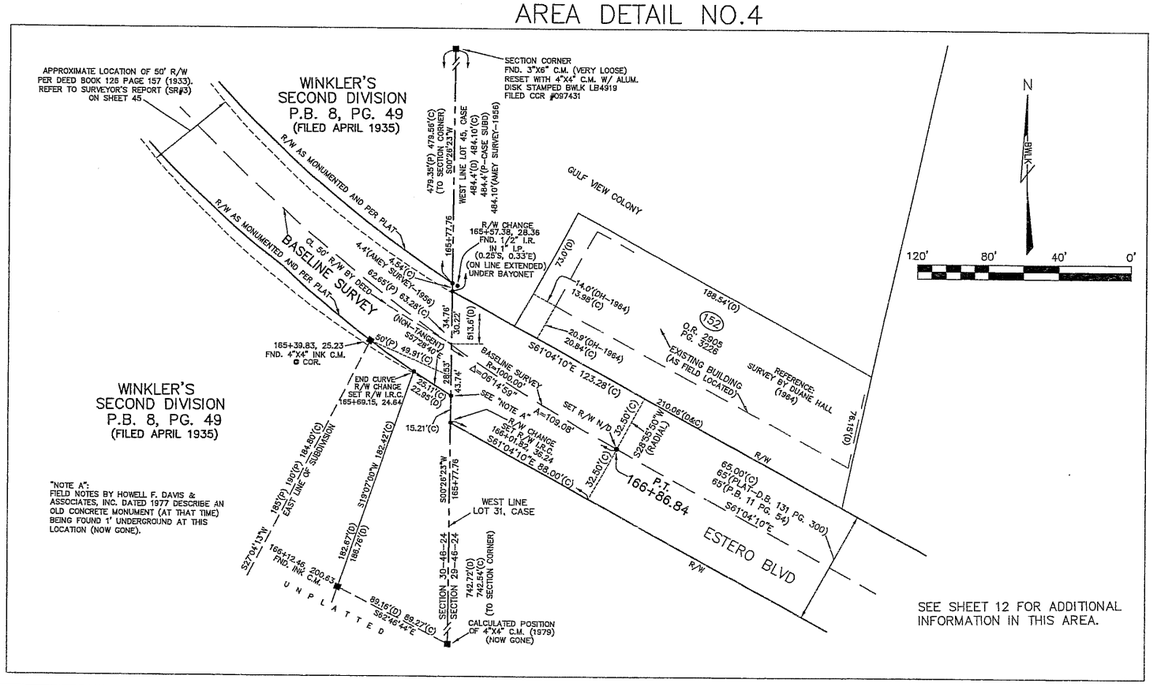

SEE SHEET 12 FOR ADDITIONAL INFORMATION IN THIS AREA.

DATE	REVISION DESCRIPTION	REV. #

LEE COUNTY SOUTHWEST FLORIDA

ESTERO BOULEVARD COUNTY ROAD 865

The Town Of Fort Myers Beach

PROJECT No.	39119
DATE	4-16-2010
DRAWN BY	C.ALPENS.PIERCE
CHECKED BY	S.WHITAKER
SCALE	VARIES

Bean, Whitaker, Lutz & Kareh, Inc. (LB 4919)
CONSULTING ENGINEERS - SURVEYORS AND MAPPERS - PLANNERS
13941 MCGREGOR BOULEVARD, FORT MYERS, FLORIDA 33919-8910
(239) 481-1351

AREA DETAILS

SHEET 35

Z:\ALL SURVEYING AND ENGINEERING FILES\PROJECTS\3000-3999\3919 ESTERO BLVD\DSIGN\ENGFINAL RW\39119_RW_COVER.dwg\SHEET 35